SEVEN SUMMITS SERIES

Seven Summits, Seven Trials, One Goal

BLACK MOUNTAINEERING

SEVEN HIGHEST IN SEVEN DAYS

MOROCCO

7 SUMMITS

High Atlas · 7 Summits up to 4,167m · Mt Toubkal



ONE EXPEDITION. ONE TOKEN.

Complete this expedition to earn the Morocco piece of the Seven Summits Medallion.

LOCATION MOROCCO	**DURATION** 7 DAYS	**ROUTE** MULTIPLE
GRADE STRENUOUS	**ALTITUDE** 7 SUMMITS	**DAILY ACTIVITY** 8 HOURS

EXPEDITION INTRODUCTION



Location	**Morocco**
Duration	**7 Days**
Route	**Summer**
Grade	**Strenuous**
Daily Activity	**Approx. 8 hours**
Altitude	**Up to 4,167m**

Morocco 7 Summits is part of the Global Seven Summits Series: the seven High Atlas peaks in just seven days. This unforgettable expedition takes you deep into the Atlas Mountains, through remote Berber villages and spectacular alpine landscapes.

The seven summits are Mt Tasghimout (2,640m), Mt Aguelzim (3,650m), Mt Akioud N'bou Imhraz (4,030m), Mt Timzguida (4,089m), Ras n'Ouanoukrim (4,083m), Toubkal West (4,010m) and Mt Toubkal (4,167m), the highest mountain in North Africa.

Guided by Jason Black and the Black Mountaineering team, every journey is delivered with our core values of Precision, Professionalism and Passion: an authentic mountaineering experience that goes far beyond simply reaching the summit.

This is the Summer Series: a non-technical trekking expedition with no previous mountaineering experience required, suitable for anyone with a good level of fitness and a willingness to prepare. Every finisher receives the official Seven Summit Series Morocco Medallion.







MOROCCO & REQUIRED EXPERIENCE

In summer, the High Atlas usually enjoys warm, settled conditions, with daytime temperatures often around 22–24° C. It feels cooler higher up and temperatures can drop significantly overnight, so warm layers are still essential.

From a traditional riad in Marrakech, the team drives 1.5–2 hours to the mountain village of Imlil, where the expedition on foot begins, climbing Mt Tasghimout (2,640m) on the way to Expedition Base Camp.

Five summit days take in all seven peaks, including Jebel Toubkal (4,167m), before the descent to the Berber village of Aremd and the return to Marrakech.

Around 80% of clients join solo. Groups are typically 10–20 participants, with ages generally ranging from 25 to 65.



MINIMUM REQUIREMENTS FOR EVERY CLIMBER

01 **No Experience Needed**
A non-technical trek: no previous mountaineering experience is required, just good fitness.

02 **Endurance**
Trekking 6–10 hours a day over multiple days, with long ascents of 1,000m+ in a single day.

03 **Pack & Strength**
Carry a 5–7kg pack on steep, rocky ascents, boulder fields and exposed ridges.

04 **Mental Toughness**
Early 3am summit pushes, long descents and fatigue that builds over multiple days.

05 **Who Should Not Attempt**
Anyone with knee, back or foot injuries, or unable to carry 5–7kg uphill for 6–8 hours.

✔ **Minimum Fitness Benchmarks**
Hike 1,000m+ gain with a 5–7kg pack, climb stairs for 45 min with 10kg and handle 6–10 hr trekking days back-to-back.

HIGH ATLAS ROUTE

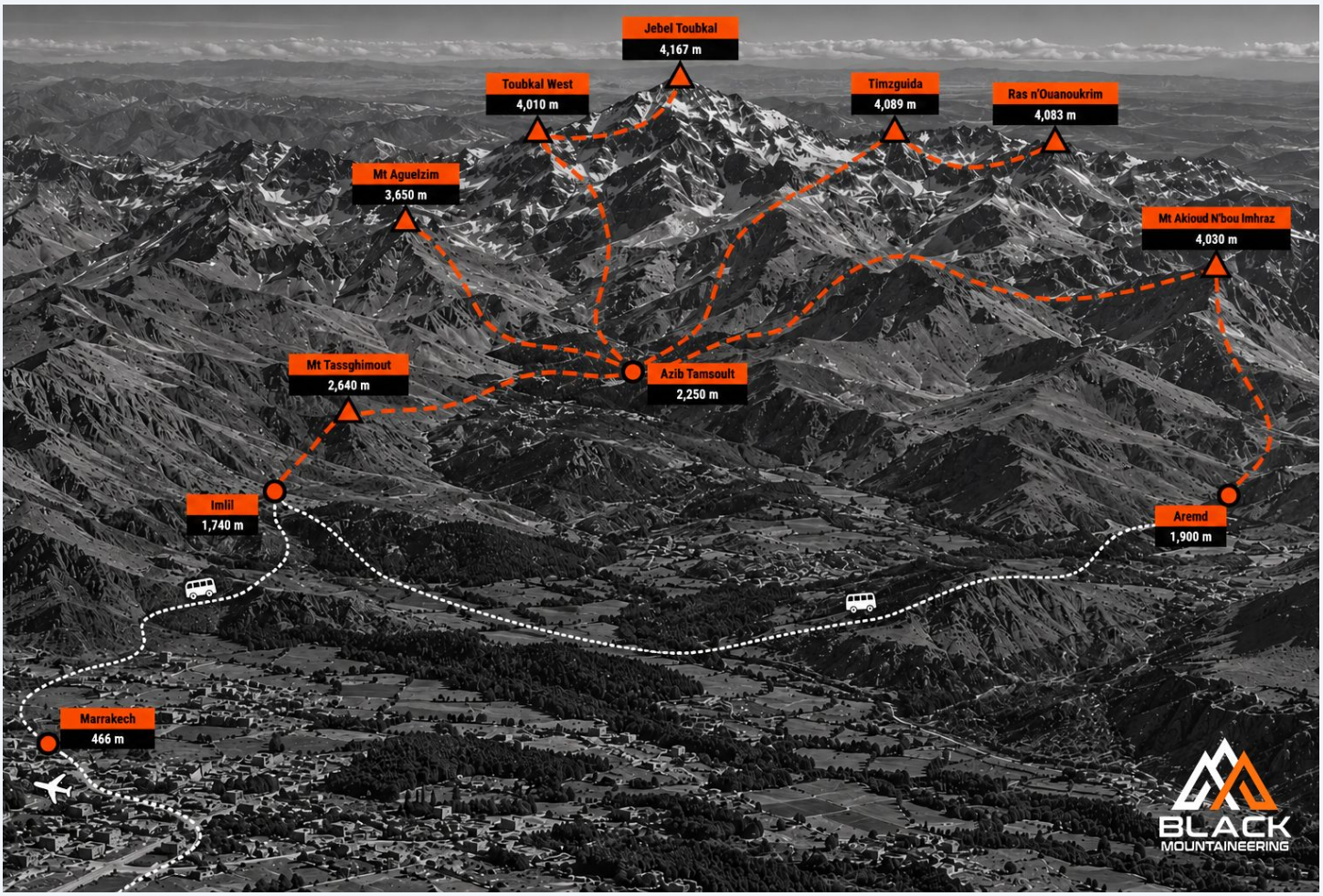

Peak Altitude	**4,167 meters**
Total Duration	**7 days, arrival to departure**
Expedition Grade	**Strenuous**
Daily Activity	**Approx. 8 hours**
Base	**Expedition Base Camp**
Summit Days	**5 days, 7 peaks**
Route	**High Atlas, Summer**
Group Size	**Typically 10–20**

MARRAKECH TO THE HIGH ATLAS SUMMITS

DAY 1

Arrive in Marrakech

Met by our guide team and transferred to your riad in the heart of Marrakech. Equipment check, then a traditional welcome dinner and expedition briefing.

Location: Marrakech

Evening: Welcome Dinner

Overnight: Riad Omar, Marrakech

DAY 2 - 3

Mt Tasghimout & Mt Aguelzim

Day 2: drive to Imlil and climb Mt Tasghimout, then down to base camp at Azib Tamsoult (2,250m).

Day 3: a steady climb of Mt Aguelzim, with panoramic views.

Day 2: 5 hrs, +900m / −390m

Day 3: 7 hrs, +1,400m / −400m

Summits: 2,640m & 3,650m

Overnight: Expedition Base Camp

MILESTONE | DAY 4

Toubkal West & Jebel Toubkal

Setting off before dawn, an early alpine ascent to Toubkal West (4,010m), then the summit of Jebel Toubkal (4,167m), the highest mountain in North Africa.

Summit: 4,167m / 13,671ft

Trek: Approx. 8 hours

Ascent: +1,100m / −1,100m

Overnight: Expedition Base Camp

DAY 5

Timzguida & Ras n'Ouanoukrim

Two of the High Atlas' finest 4,000m summits, with spectacular views across the Atlas range and towards the Sahara on a clear day.

Summits: 4,089m & 4,083m

Trek: Approx. 8–10 hours

Ascent: +1,050m / −1,050m

Overnight: Expedition Base Camp

DAY 6

Mt Akioud & Descent to Aremd

A headtorch start for Mt Akioud N'bou Imhraz (4,030m) at sunrise, breakfast at base camp, then about 3 hours down to Aremd and a celebration dinner.

Trek: Approx. 8 hours

Ascent: +1,000m / −2,100m

Overnight: Berber Guesthouse, Aremd

DAY 7 - 8

Marrakech & Departure

Day 7: back in Marrakech by about 3:00pm, free time in the souks and a home-cooked dinner where you receive your Seven Summit Series Morocco Medallion. Day 8: transfer to Marrakech Airport.

Day 7: Medallion Dinner

Day 8: Airport Transfer

Overnight: Marrakech (Day 7)

WHAT'S INCLUDED

INCLUDED

- ✔ Welcome dinner in Marrakech
- ✔ Private expedition cook team
- ✔ 3★ Marrakech riad accommodation (shared basis) with breakfast
- ✔ All mountain meals (breakfast, lunch and dinner)
- ✔ Official Global Seven Summit Series – Morocco Medallion and presentation box
- ✔ Elite Black Mountaineering expedition guiding team
- ✔ Fully supported porter team
- ✔ All airport and expedition transfers throughout the itinerary
- ✔ Celebration dinner in Marrakech

NOT INCLUDED & OPTIONAL EXTRAS

- ✖ International flights to/from Morocco
- ✖ Personal travel insurance
- ✖ Optional: single room (€80 per night)
- ✖ Optional: hot-air balloon (€175 per person)
- ✖ Optional: extra airport transfer (€50)
- ✖ 80-litre expedition duffle bag
- ✖ Guide gratuities (€100)
- ✖ Optional: double/twin upgrade (€100 per night)
- ✖ Optional: Marrakech cultural tour (€100 per group)

TRAVEL INSURANCE (MANDATORY)

Participants must have travel insurance with the following minimum cover.

Recommended:
True Traveller

Your policy must include all four of the following:

- ✔ Medical expenses: €10,000,000
- ✔ Trip cancellation: €9,000
- ✔ Personal liability: €2,000,000
- ✔ Trekking up to 4,500 metres

Single Trip · Adventure Pack

Get True Traveller Insurance



⚠ **IMPORTANT:** Insurance is mandatory. We strongly recommend True Traveller. Baggage cover (€3,000) is optional. Bring your policy details on the expedition in the event they are required.

MANDATORY EQUIPMENT & LAYERING CHECKLIST

Summer days in the High Atlas are usually warm and settled, around 22–24°C, but it feels cooler higher up and temperatures can drop significantly overnight, so warm layers are still essential. There is no power on the mountain.

All mandatory equipment must be expedition quality, fit correctly and have been tested before departure.

01 | BAGS

- [ ] 80-litre trekking duffle bag
- [ ] 36-litre daypack

02 | CLOTHING

- [ ] Underwear (3)
- [ ] Short-sleeve T-shirt (4)
- [ ] Fleece (1)
- [ ] Hiking shorts (1)
- [ ] Hiking trousers (1)
- [ ] Lightweight puff jacket (1)
- [ ] Waterproof shell jacket (1)
- [ ] Waterproof shell trousers (1)

03 | HEADWEAR & HANDS

- [ ] Ball cap (1)
- [ ] Woollen hat (1)
- [ ] Sunglasses (1)
- [ ] Head torch & charging lead (1)
- [ ] Fleece gloves (1 pair)

04 | FOOTWEAR

- [ ] Trekking socks (3)
- [ ] Hiking boots (1)
- [ ] Trail runners (1)
- [ ] Sliders / sandals (1)

MANDATORY EQUIPMENT & LAYERING CHECKLIST

05 | CAMP SLEEPING

- [ ] **Provided:** camp mattress
- [ ] Summer sleeping bag (1)
- [ ] Pillow case (1)

06 | CAMP CLOTHING

- [ ] Tracksuit / shorts (1)
- [ ] Swimwear for pools

07 | EATING & DRINKING

- [ ] Energy bars (4, backup)
- [ ] Haribo (2 packs)
- [ ] Hydration tabs (1 tube)
- [ ] 1-litre drink bottles (2)

08 | ELECTRICAL

- [ ] No power on the mountain
- [ ] Phone & charging cables
- [ ] Country-relevant plug
- [ ] Power bank (required)

09 | OTHER

- [ ] Passport
- [ ] Cash / Visa card
- [ ] Insurance details
- [ ] Trekking poles
- [ ] Ear plugs
- [ ] Sunscreen and lip balm
- [ ] Toiletries, including toilet paper
- [ ] Small trekking towel
- [ ] Small lock for your duffle bag
- [ ] Antibacterial hand gel

MANDATORY EQUIPMENT & LAYERING CHECKLIST

10 | PERSONAL MEDICINES

- [ ] Paracetamol (headache)
- [ ] Ibuprofen (joint pain)
- [ ] Course of antibiotics (ears, throat, chest)
- [ ] Domperidone (anti-sickness)
- [ ] Imodium (diarrhoea)
- [ ] Dulcolax (constipation)
- [ ] Antiseptic wipes
- [ ] Adhesive plasters
- [ ] Blister packs (Compeed)
- [ ] Insect repellent
- [ ] Personal first aid kit

16-WEEK INTERMEDIATE–ADVANCED PLAN

This 16-week intermediate–advanced programme is for athletes with an established fitness base. Expedition fitness is built through consistent work, not one huge training week. The plan develops the engine, leg strength, durability and recovery habits needed for long days in the mountains.

The Aim
"Move well. Recover well. Carry load. Climb steadily. Repeat the effort on consecutive days."

01 **Weeks 1–4 | Foundation**
Aerobic base + gym strength. Long hill day builds from 2 to 3.5 hr, 400–800m gain, 5–6kg pack.

02 **Weeks 5–8 | Build**
Strength + vertical volume. Long hill day 4 to 5.5 hr, 800–1,200m gain, 6–8kg. Heavier gym work.

03 **Weeks 9–12 | Specific**
Load carriage + tired legs. 6–7 hr mountain days up to 1,500m with 8–10kg and back-to-back weekends.

04 **Weeks 13–16 | Peak & Taper**
Simulation + freshness. Peak 7–8 hr day and 2-day simulation, then volume drops so you arrive fresh.

GETTING PREPARED | DO NOT UNDERESTIMATE WHAT YOU ARE SIGNING UP TO

Expeditions demand time on your feet, repeated climbing, load carrying and the ability to keep moving when tired.

FOUR PILLARS OF PREPARATION:
- **Endurance:** Build a strong aerobic base through regular walking and steady cardio.
- **Durability:** Condition feet, ankles, legs and back for repeated days of work.
- **Confidence:** Train in poor weather, on hills and with your expedition equipment.
- **Recovery:** Rest, sleep, mobility, nutrition and hydration are part of the plan.

THE FOUNDATION: Start from your current level. Build gradually. Use hills whenever possible. Train in the footwear and backpack you expect to use. Consistency is more valuable than chasing one heroic session.

THE PAY-OFF: Better fitness means more enjoyment, more confidence, improved recovery and greater capacity to deal with the unexpected.

TRAINING TERMS & MEASURING EFFORT

01 **Rest**
No structured training. Let the body absorb the work.

02 **Long Walks**
Build time on feet, endurance, kit confidence and fuelling habits.

03 **Hill Walking**
Develop climbing strength, descending control and mountain movement.

04 **Intervals**
Repeated work and recovery to improve cardiovascular capacity.

05 **Cross-Training**
Low-impact aerobic work such as cycling or swimming.

06 **Strength Training**
Gym-based full-body strength with emphasis on legs, posterior chain and load carrying.

MEASURING YOUR EFFORT | USE THE TALK TEST

ZONE	LEVEL	FEEL	TALK TEST
RECOVERY	**6–6.5**	Very easy	Full conversation. Cool down and recover.
EASY	**6.5–7**	Comfortable	Conversational pace. Builds aerobic base.
STEADY	**7–8**	Working	Short sentences. Sustainable effort.
THRESHOLD	**8–8.5**	Hard	Only a few words at a time. Controlled discomfort.

Heart-rate figures can be useful, but terrain, fatigue, heat, altitude and individual differences all affect the number. The talk test gives you a simple real-world check of effort.

TRAIN SMART: The goal is not to finish every session exhausted. The goal is to build a body that can work for hours, recover, and do it again the next day.

10 STEPS TO PREPARE

1 Start Walking Now
Build regular time on your feet. Start with manageable distances and progress gradually.

2 Make Leg-Based Cardio a Habit
Cycling, swimming, stair work and other aerobic sessions support your walking base.

3 Take the Stairs
Use everyday opportunities to strengthen glutes, quads and calves.

4 Analyse How You Move
Good posture, efficient stride and controlled descending reduce wasted energy.

5 Train on Different Terrain
Use hills, rough ground and varied surfaces to prepare feet and ankles.

6 Train in Bad Weather
Use wind and rain to test layers, waterproofs and your ability to stay organised.

7 Practise with Walking Poles
Develop a natural rhythm and learn to use poles effectively uphill and downhill.

8 Train with Your Expedition Kit
Use your boots and progressively load your pack on longer sessions.

9 Fuel & Hydration
Practise eating and drinking little and often during training so it becomes automatic.

10 Footwear
Train in the boots you intend to use. Test socks, lacing, blister prevention and foot care.

SIMPLE RULE: TEST EVERYTHING IN TRAINING

FUEL & HYDRATION ROUTINE:
- **Before:** Eat a familiar meal and start hydrated.
- **During:** Small regular snacks and frequent fluids.
- **After:** Refuel, rehydrate and recover.

EXPEDITION HABIT: Do not leave equipment testing until the final weeks. Long training walks are where you learn how your boots, socks, pack, poles, layers, food and hydration system actually perform.

REMEMBER: The expedition is not the place to discover that your boots rub, your pack does not fit, or your food strategy does not work.

WEEKS 1–4 | FOUNDATION

AEROBIC BASE + GYM STRENGTH

HARD · STEADY · STRENGTH · EASY · RECOVERY · MOUNTAIN

	WEEK 1	WEEK 2	WEEK 3	WEEK 4
MON	RECOVERY **Easy walk** 30 min 3 mi / 4.8 km	EASY **Aerobic** 45 min Conversational	STRENGTH **Strength A** 50 min Progress load	EASY **Aerobic** 45 min Easy
TUE	STRENGTH **Strength A** 45-50 min Technique first	STRENGTH **Strength B** 45-50 min Controlled load	EASY **Aerobic** 50 min Conversational	STRENGTH **Strength B** 50 min Progress load
WED	EASY **Aerobic** 40 min Bike / incline walk	REST	REST	REST
THU	REST	HARD **Uphill intervals** 6 x 2 min Easy recovery	STEADY **Hill session** 75 min 400-500 m | 5-6 kg	HARD **Uphill intervals** 5 x 3 min Controlled hard
FRI	EASY **Hill walk** 75 min 300-400 m | 5 kg	RECOVERY **Recovery walk** 30 min Very easy	RECOVERY **Recovery** 30 min Walk / easy bike	RECOVERY **Recovery** 30 min Very easy
SAT	MOUNTAIN **Long hill day** 2 hr 5-6 mi / 8-10 km 400-500 m | 5 kg	MOUNTAIN **Long hill day** 2.5 hr 6-7 mi / 10-11 km 500-600 m | 5 kg	MOUNTAIN **Long hill day** 3 hr 7-8 mi / 11-13 km 600-700 m | 5-6 kg	MOUNTAIN **Long hill day** 3.5 hr 8-9 mi / 13-14.5 km 700-800 m | 6 kg
SUN	REST	EASY **Easy walk** 45 min Flat / gentle	REST	EASY **Easy walk** 60 min No pack

STRENGTH / EXPEDITION GUIDANCE

Strength A: squat or leg press, Romanian deadlift, step-up, row, calf raise, loaded carry. Strength B: split squat, hip hinge, step-up, pulldown, calf raise, carry. 2-3 sets each; finish with good form, not failure.

WEEKS 5–8 | BUILD

STRENGTH + VERTICAL VOLUME

HARD · STEADY · STRENGTH · EASY · RECOVERY · MOUNTAIN

	WEEK 5	WEEK 6	WEEK 7	WEEK 8
MON	STRENGTH **Strength A** 50-55 min Heavier, clean form	EASY **Aerobic** 60 min Easy	STRENGTH **Strength A** 55 min Final heavy block	EASY **Aerobic** 50 min Easy
TUE	EASY **Aerobic** 50 min Conversational	STRENGTH **Strength B** 50-55 min Heavier, clean form	EASY **Aerobic** 60 min Conversational	STRENGTH **Strength B** 50 min Reduce load slightly
WED	REST	REST	REST	REST
THU	STEADY **Loaded hills** 90 min 500-600 m | 6-7 kg	HARD **Uphill intervals** 6 x 3 min Jog / hike recovery	STEADY **Loaded hills** 1 hr 45 min 600-700 m | 7-8 kg	HARD **Uphill intervals** 5 x 4 min Controlled hard
FRI	RECOVERY **Recovery** 30 min Very easy	RECOVERY **Recovery** 35 min Very easy	RECOVERY **Recovery** 30 min Very easy	RECOVERY **Recovery** 35 min Very easy
SAT	MOUNTAIN **Long hill day** 4 hr 9-10 mi / 14.5-16 km 800-900 m | 6-7 kg	MOUNTAIN **Long hill day** 4.5 hr 10-11 mi / 16-18 km 900-1000 m | 7 kg	MOUNTAIN **Long hill day** 5 hr 11-12 mi / 18-19 km 1000-1100 m | 7-8 kg	MOUNTAIN **Long hill day** 5.5 hr 12-13 mi / 19-21 km 1100-1200 m | 8 kg
SUN	REST	EASY **Easy hills** 75 min 300-400 m | light pack	EASY **Easy walk** 60 min Recovery pace	REST

STRENGTH / EXPEDITION GUIDANCE

Continue Strength A/B with progressive resistance. Keep most aerobic work conversational. Long hill days are for efficient movement, fuelling, footwear and pack practice – not racing.

WEEKS 9–12 | SPECIFIC

LOAD CARRIAGE + TIRED LEGS

HARD · STEADY · STRENGTH · EASY · RECOVERY · MOUNTAIN

	WEEK 9	WEEK 10	WEEK 11	WEEK 12
MON	STRENGTH **Muscular endurance** 45-50 min Step-ups + lunges	RECOVERY **Recovery** 35 min Very easy	STRENGTH **Muscular endurance** 45 min Moderate load	RECOVERY **Recovery** 35 min Very easy
TUE	EASY **Aerobic** 60 min Conversational	STRENGTH **Muscular endurance** 45 min Step-ups + carries	EASY **Aerobic** 60 min Conversational	STRENGTH **Muscular endurance** 40-45 min Do not chase fatigue
WED	REST	REST	REST	REST
THU	STEADY **Loaded climb** 2 hr 700-800 m | 8-9 kg	EASY **Aerobic** 60 min Easy	HARD **Uphill intervals** 6 x 4 min Strong but controlled	STEADY **Loaded climb** 90 min 500-600 m | 10 kg
FRI	RECOVERY **Recovery** 30 min Very easy	REST	RECOVERY **Recovery** 30 min Very easy	REST
SAT	MOUNTAIN **Long mountain day** 6 hr 12-14 mi / 19-22.5 km 1200-1300 m | 8-9 kg	MOUNTAIN **Back-to-back Day 1** 4 hr 8-10 mi / 13-16 km 650-750 m | 9 kg	MOUNTAIN **Long mountain day** 6-7 hr 14-16 mi / 22.5-26 km 1300-1500 m | 9-10 kg	MOUNTAIN **Back-to-back Day 1** 5 hr 10-12 mi / 16-19 km 850-950 m | 10 kg
SUN	EASY **Easy walk** 75 min Tired-leg recovery	MOUNTAIN **Back-to-back Day 2** 5 hr 10-12 mi / 16-19 km 750-850 m | 9 kg	EASY **Easy walk** 60 min Recovery pace	MOUNTAIN **Back-to-back Day 2** 6 hr 12-14 mi / 19-22.5 km 950-1050 m | 10 kg

STRENGTH / EXPEDITION GUIDANCE

Shift gym work toward muscular endurance: weighted step-ups, walking lunges, calf work and loaded carries. Back-to-back days teach you to recover and perform again on tired legs.

WEEKS 13–16 | PEAK & TAPER

SIMULATION + FRESHNESS

HARD | STEADY | STRENGTH | EASY | RECOVERY | MOUNTAIN

	WEEK 13	WEEK 14	WEEK 15	WEEK 16
MON	STRENGTH **Maintenance strength** 40 min Reduced volume	RECOVERY **Recovery** 35 min Very easy	REST	EASY **Easy walk** 40 min No fatigue
TUE	EASY **Aerobic** 50 min Easy	STRENGTH **Light strength** 35-40 min No max efforts	EASY **Aerobic** 45 min Conversational	MOBILITY **Mobility** 25-30 min Hips, calves, ankles
WED	REST	REST	STRENGTH **Light strength** 30-35 min Mobility + activation	REST
THU	STEADY **Loaded hills** 90 min 600-700 m | 10-12 kg	EASY **Aerobic** 45 min Easy	REST	EASY **Easy hills** 60-75 min 300-500 m | light pack
FRI	RECOVERY **Recovery** 30 min Very easy	REST	EASY **Easy hills** 60 min 250-350 m | 6-8 kg	REST
SAT	MOUNTAIN **Peak mountain day** 7-8 hr 16-18 mi / 26-29 km 1500-1800 m | 10-12 kg	MOUNTAIN **Simulation Day 1** 6 hr 12-14 mi / 19-22.5 km 950-1150 m | 10-12 kg	MOUNTAIN **Reduced hill day** 4-5 hr 9-11 mi / 14.5-18 km 700-900 m | 6-8 kg	EASY **Shake-out walk** 30 min Very easy
SUN	REST	MOUNTAIN **Simulation Day 2** 7 hr 14-16 mi / 22.5-26 km 1050-1350 m | 10-12 kg	REST	READY **Expedition ready** Arrive fresh

STRENGTH / EXPEDITION GUIDANCE

Weeks 13-14 are the peak specific block. Weeks 15-16 reduce volume so fitness is retained while fatigue falls. Do not add missed sessions or extra hard work during the taper.

LOGISTICS & MOUNTAIN RULES







PASSPORT, LUGGAGE & MONEY

Passport Validity
- Must be valid 6+ months past return date.

Luggage
- Bring an 80-litre duffle bag (not included) with a small lock.
- Nights 2–5 at Expedition Base Camp (camp mattress provided); night 6 at a Berber guesthouse in Aremd.

Currency & Financials
- Local currency: Moroccan Dirham (MAD).
- Bring cash, a Visa card and an ATM card for gratuities and optional extras.

FLIGHTS & MEETING POINT

Destination Airport
- Marrakech Airport.

Flight Booking Advisory
- CRITICAL: Do NOT book flights until dates & schedule are confirmed by Black Mountaineering.

Mandatory Meeting Point
- Day 1: met by our guide team and transferred to your riad. Private transfers outside the itinerary: €50.

GUIDE AUTHORITY & RULES

Lead Guide Command
- Guide decisions on weather, pacing, route & turn-around times are FINAL.
- Team safety is the ultimate priority.

Zero Tolerance Policy
- NO illegal drugs or illicit substances.
- Violations result in immediate removal.

HAZARDS & EXPEDITION PROTOCOL

Objective Mountain Hazards
- Warm summer days (22–24°C) but cooler higher up and cold overnight, steep rocky ground and altitude illness above 4,000m (AMS/HAPE/HACE).
- Immediate reporting of distress is mandatory.

Guide Gratuity
- Gratuities are discretionary but greatly appreciated.
- Recommended €100 per participant, given to Hassan, our Lead Guide, and shared with the whole mountain team.

PRECISION. PROFESSIONALISM. PASSION.

Black Mountaineering Expedition Leadership

PRECISION
Safety & Security

Careful planning, proven logistics, acclimatisation & risk management.

PROFESSIONALISM
Expedition Leadership

Led by Jason Black — multiple Everest & K2 summiteer with more than two decades of high-altitude experience.

PASSION
Authentic Experience

Built on a lifelong passion for exploration, challenge and adventure.

DIRECT EXPEDITION INQUIRIES & OFFICIAL WEBSITE

DIRECT CONTACT
info@blackmountaineering.com

OFFICIAL WEBSITE
blackmountaineering.com

EXPEDITION PAGE
View Morocco 7 Summits

CONNECT WITH US ON SOCIAL MEDIA

Facebook
Jason Black Mountaineering

Instagram
jasonblackmountaineering

LinkedIn
black-mountaineering

YouTube
@BlackMountaineering

BLACK MOUNTAINEERING